





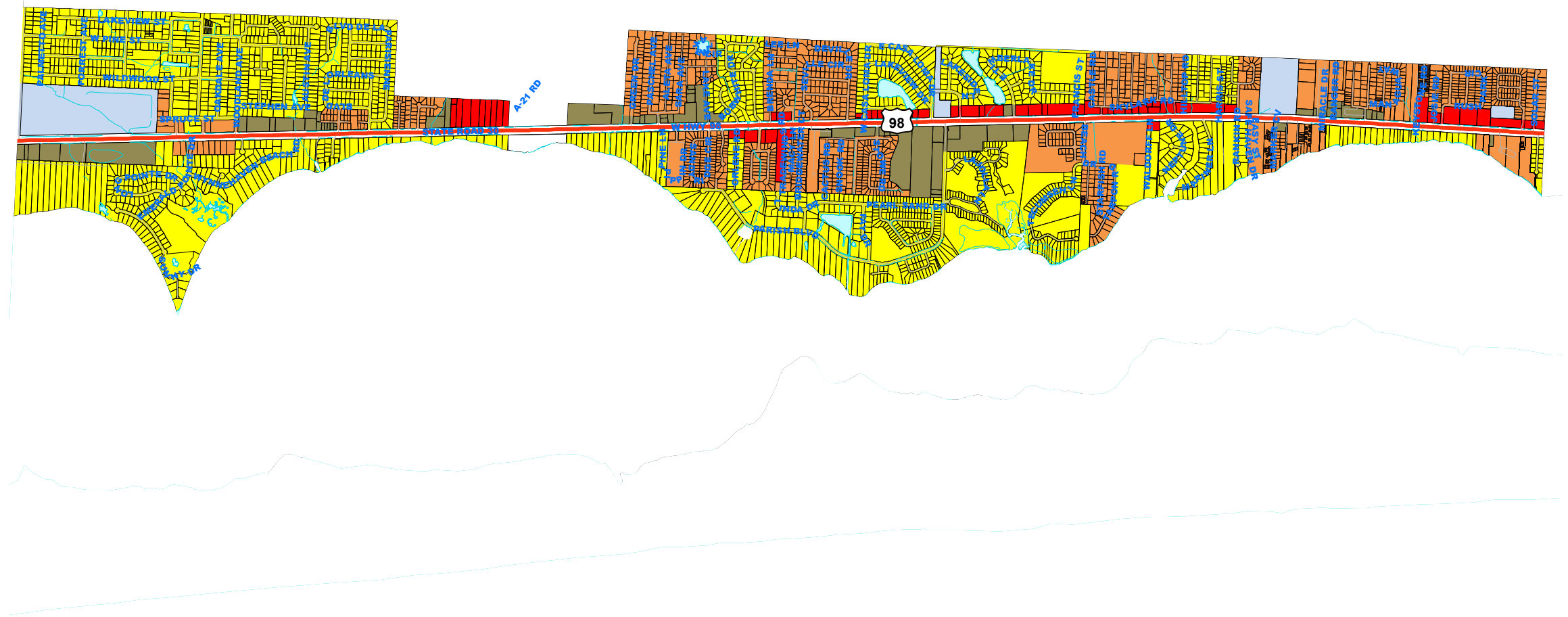


LEGEND

FUTURE LAND USE

-  COMMERCIAL
-  INSTITUTIONAL
-  LOW DENSITY RESIDENTIAL
-  MEDIUM DENSITY RESIDENTIAL
-  MIXED USE
-  SUBURBAN RESIDENTIAL



MAP PROJECTION:
Lambert Conformal Conic Projection
Stateplane: Florida North (0903)
NAD 1983(90), NAVD 1988.

PUBLIC RECORD:
This map was created by Okaloosa County GIS
and is in the public domain pursuant
to Chapter 119, Florida Statutes.

DISCLAIMER:
Okaloosa County hereby expressly disclaims
any liability for errors or omissions in
these maps, indexes or legends.

