



Legend


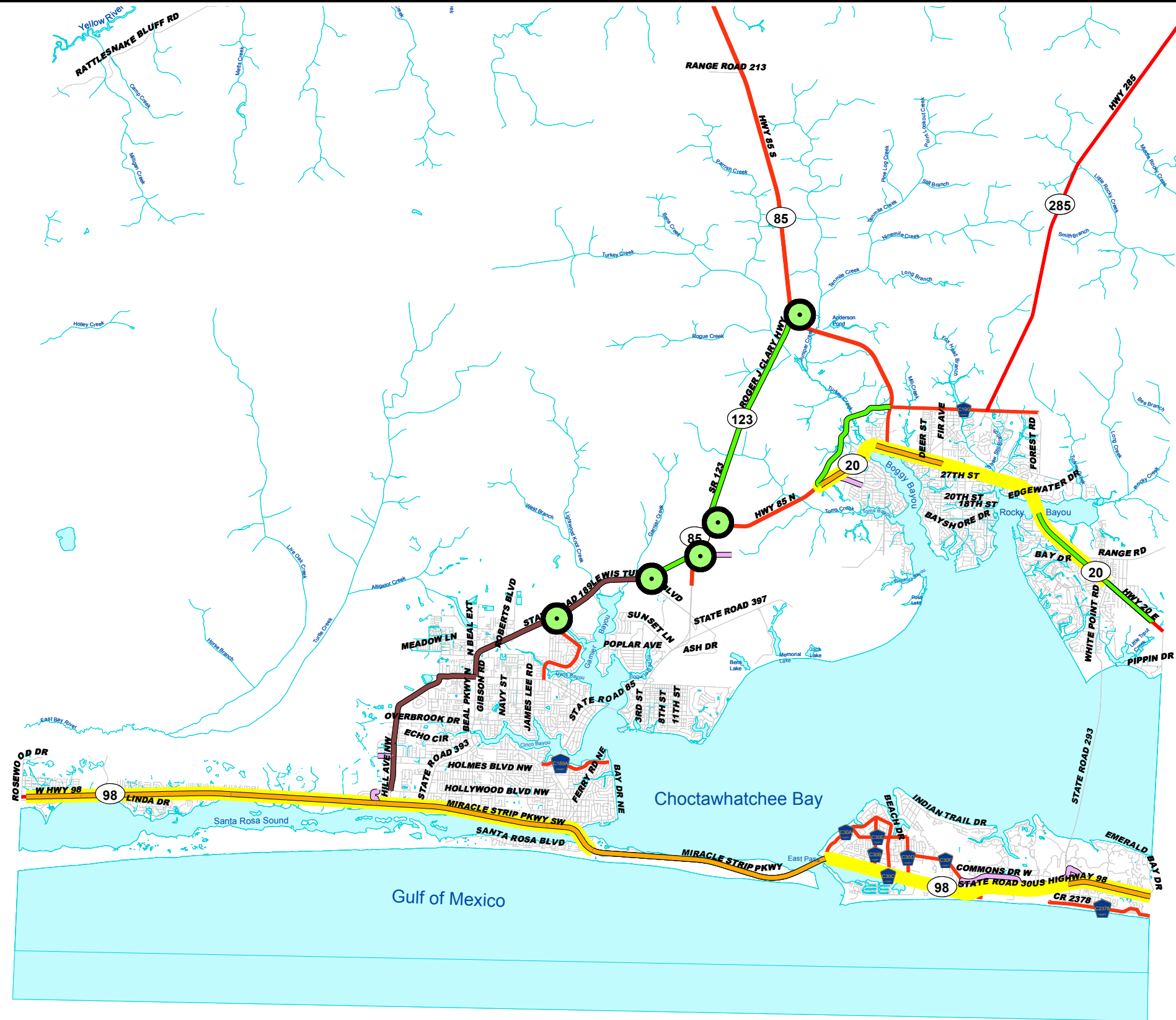
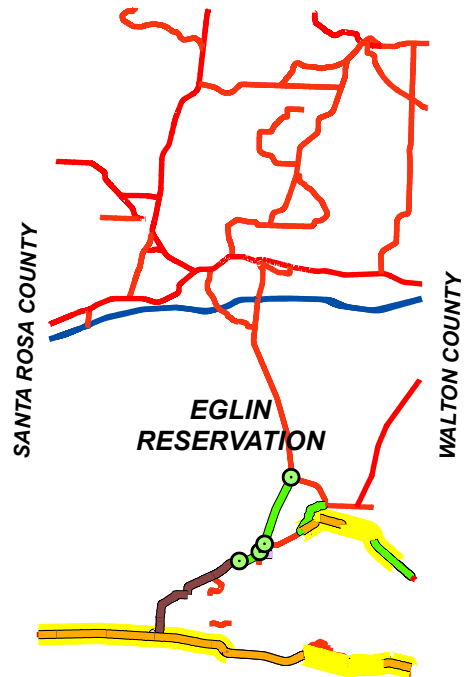
- 4 To 6 Lanes
- 2 To 4 Lanes
- 2 To 6 Lanes
- New Local Roads
- Corridor Management Plan
- Flyover/Interchange

NOTE: Martin Luther King Blvd Bypass is planned. Road alignments not decided at this time.

Major Capacity Improvements planned for US 98 in Destin. These improvements have not been decided at this time.



LOCATION MAP ALABAMA



MAP PROJECTION:
Lambert Conformal Conic Projection
Stateplane: Florida North (0903)
NAD 1983(90), NAVD 1988.

PUBLIC RECORD:
This map was created by Okaloosa County GIS and is in the public domain pursuant to Chapter 119, Florida Statutes.

DISCLAIMER:
Okaloosa County hereby expressly disclaims any liability for errors or omissions in these maps, indexes or legends.