




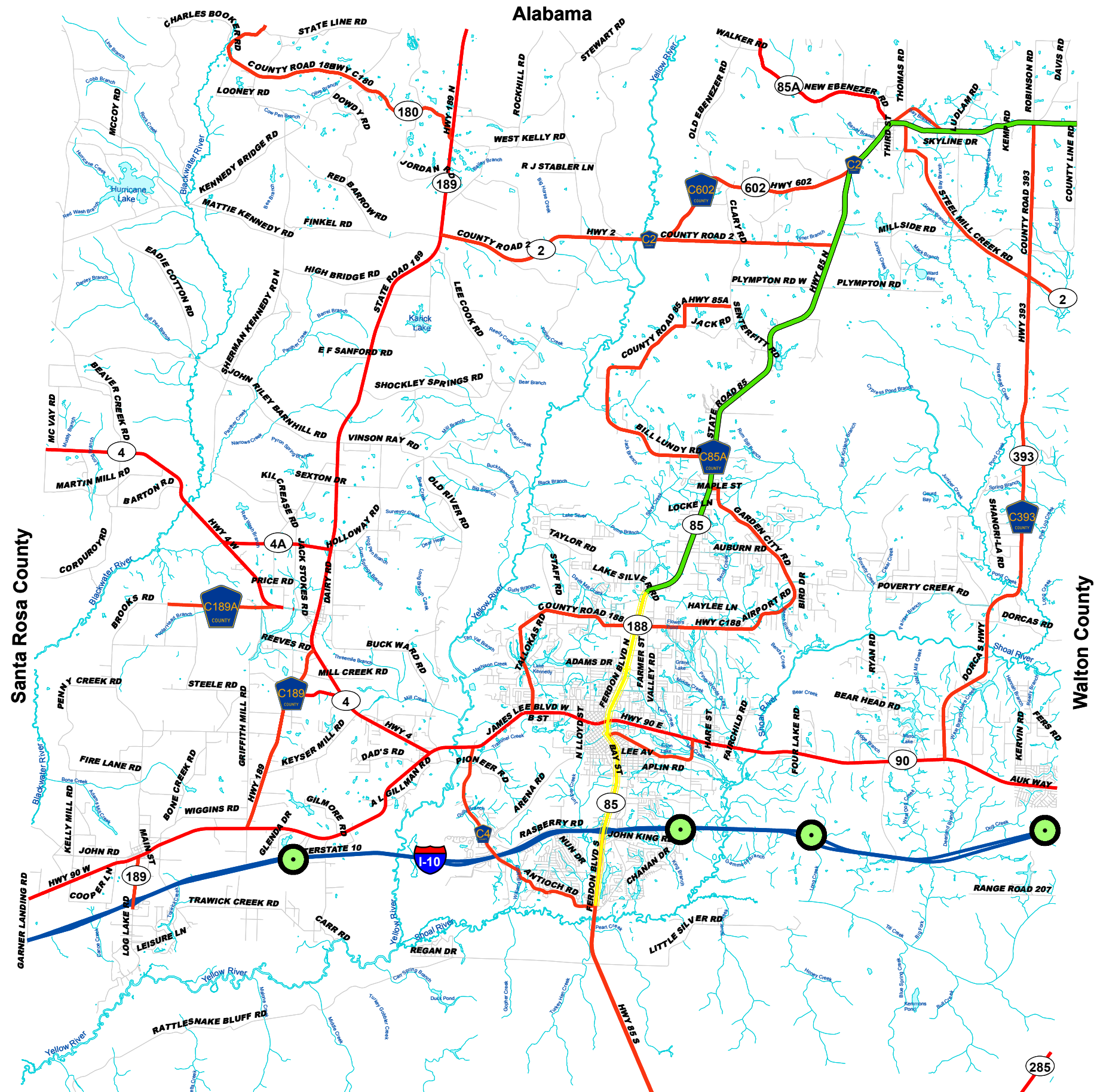
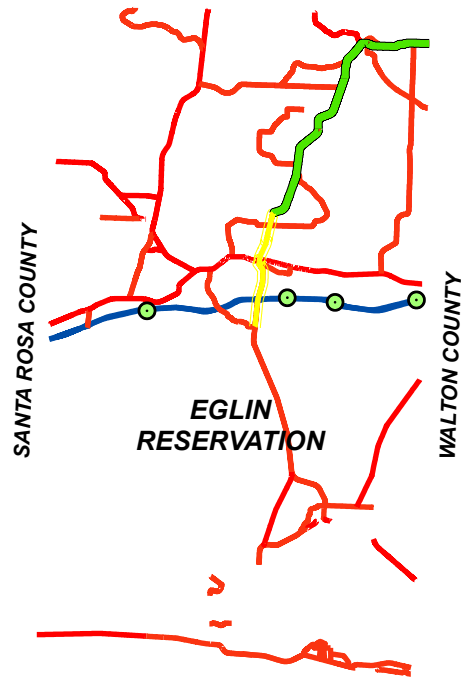
**Legend**

- 2 To 4 Lanes
- Corridor Management Plan
- Flyover/Interchange

NOTE: Proposed Crestview Bypass is planned. Road alignment not decided at this time.

- Us Highway
- State Road
- County Road

**LOCATION MAP ALABAMA**



MAP PROJECTION:  
Lambert Conformal Conic Projection  
Stateplane: Florida North (0903)  
NAD 1983(90), NAVD 1988.

PUBLIC RECORD:  
This map was created by Okaloosa County GIS and is in the public domain pursuant to Chapter 119, Florida Statutes.

DISCLAIMER:  
Okaloosa County hereby expressly disclaims any liability for errors or omissions in these maps, indexes or legends.